

Welcome to Hendon Campus

2019-20 Campus Map



Useful Contacts

Hendon Reception
+44 (0)20 8411 5976

University Security
+44 (0)20 8411 6200

**Transport for London
Travel Information**
Phone: +44 (0)84 3222 1234
Text: +44 (0)20 7918 3015
www.tfl.gov.uk

Feedback
This is a free map which will be updated regularly. If you have any comments on the map please log these on the Unicare Portal
www.intra.mdx.ac.uk/unicare/


Hendon Campus
Middlesex University
The Burroughs
London, NW4 4BT

www.mdx.ac.uk


Middlesex University teaches 40,000 students on Middlesex courses at our campuses in London, Dubai, Malta and Mauritius, as well as with prestigious partners across the world. We have invested £200 million developing one of London's biggest and most impressive campuses here at Hendon.

Getting to Hendon Campus

Middlesex University is well served by public transport. There are a number of ways to travel to Hendon Campus.


 **Accessibility**
Hendon Central Underground station and Middlesex University Hendon campus are both fully accessible.


We advise that you arrive via the main entrance. Steps, pathways and building entrances are displayed on the campus map. Alternative routes and entrances are clearly signposted on site.

 **Underground**
Hendon Central station (Northern Line, Edgware branch) is only 30 minutes away from Central London.

The walk from the station to Hendon Campus takes approximately 10 minutes. Turn right out of the station, walk up the road to the main junction and then turn right onto The Burroughs. As you approach the campus, the Hendon Town Hall and Public Library are located on the left. Cross the road here and continue past the fire station and you will shortly arrive at the main entrance.

 **Rail**
Fast and frequent rail services run via Hendon rail station to central London and destinations such as Luton and Gatwick airports and Bedford. Catch the 183 bus from Station Road directly to the main entrance.

 **Bus**
Buses 143, 183, 326 and 125 Provide a service from the main entrance to Archway, Golders Green and Colindale and Barnet. These services also provide links to Winchmore Hill, Brent Cross Shopping Centre, Hendon Central Underground and Hendon rail station.

 **By car**
From the North: Leave the M1 at Junction 2 for the A1 south. Turn right at the 2nd set of traffic lights onto the A504 (Finchley Lane). Continue through the next set of traffic lights.
From the A406 (North Circular): Westbound – Take the A1 at Henlys Corner. Turn left at the 1st set of traffic lights onto the A504 (Finchley Lane). Continue through the next set of traffic lights. Eastbound – Take the A41 (Hendon Way) north at the Brent Cross Interchange. Turn right at the 2nd set of traffic lights. Parking is provided for staff and pre-arranged visitors only.





C College Building

- Dance Studio
- MDX Works
- Reception **i**
- Rickett Quadrangle
- Seminar Rooms
- University Executive
- College House
- Student and Legal Affairs

S Sheppard Library

- Library and Student Support
- NLRAC - North London Regional Access Centre
- UniHelp

Mh MDX House

- Fitness Pod
- Dance Studio
- Real Tennis Court
- Restaurants
- MDX Students' Union

H Hatchcroft

- Laboratories
- Lecture Theatres
- Clinical Skills Rooms

W Williams Building

- Faculty of Professional and Social Sciences
- Seminar Rooms

G Grove

- Faculty of Arts and Creative Industries

T Town Hall

- Faculty of Science and Technology
- Faculty of Professional and Social Sciences

R Ritterman

- Science and Technology
- Interior Architecture and Design
- Dance
- Sculpture and Making

Mp MDX Pavilion

- Interactive Learning and Events Space

Rv Ravensfield

- Theatre Arts
- Seminar Rooms

B Building 9

- Education IT Suite
- Seminar Rooms

Bt Building 10

- CPR Skills

F Fenella

- Education Department
- Placement Team
- Various Professional Services

V Vine

- Seminar Rooms

M Model Farmhouse

- Research and Knowledge Transfer Office
- Pre-Sessional
- Barn 1 and 2

Fs Farm Side

- Wellbeing Services

Sh Sunny Hill House

- Wellbeing Services

Cf Church Farm

- Staff Offices

Portakabin A and B

- Seminar Rooms
- Skills Lab

Portakabin 6 and 7

- Seminar Rooms

Portakabin 8

- Prayer Rooms

Bp 1 Burroughs Parade

- Costcutter Shop
- Academic Office Space

Sm St Mary's Church

- Seminar Rooms
- Meeting Rooms

HI Hendon Library

- Learning Support Zone @ Hendon Library

Map key

- | | | | |
|--|-------------|--|--------------------|
| | Step access | | Shop |
| | Cycle racks | | Nursery |
| | Subway | | Fitness Pod |
| | Cafés | | Learning Resources |
| | Bar | | Hall of Residence |
| | Restaurants | | Prayer Room |

The Burroughs towards
Colinburst 5 min
Hendon Central 12 min
Colindeep Lane 15 min
Hendon Station 25 min

Buses to
Brent Cross 143 326
Pinner 183

Buses to
Archway 143
Golders Green 183
Barnet 326

Allianz Park
Walking route

Buses
Winchmore
Hill 125